

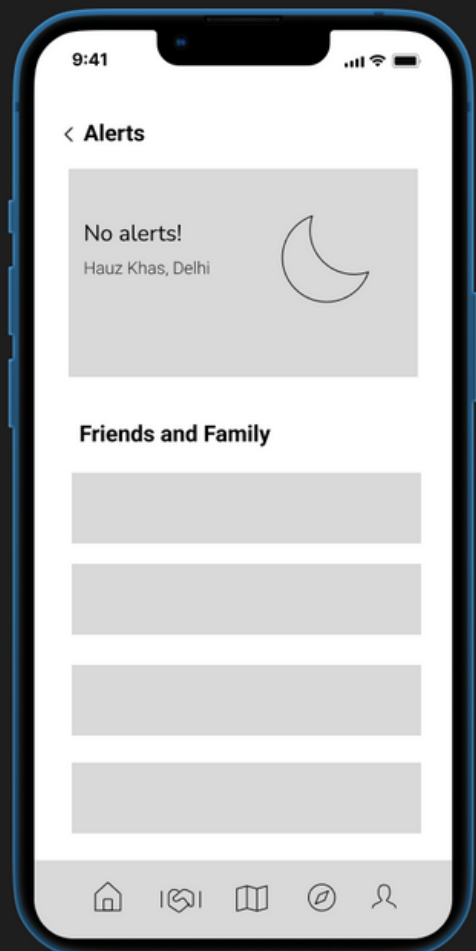
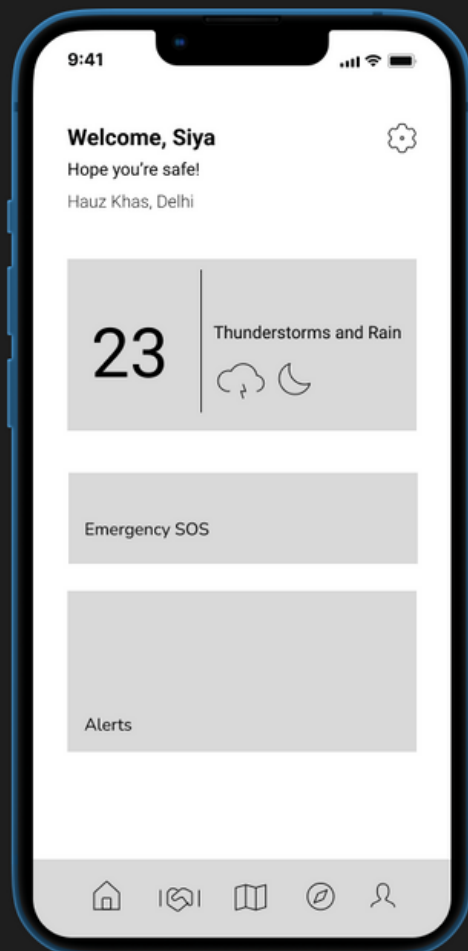
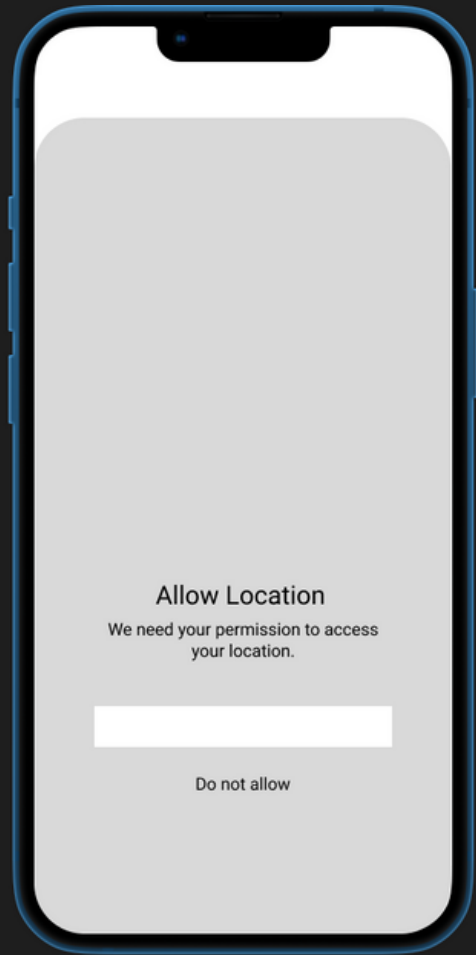
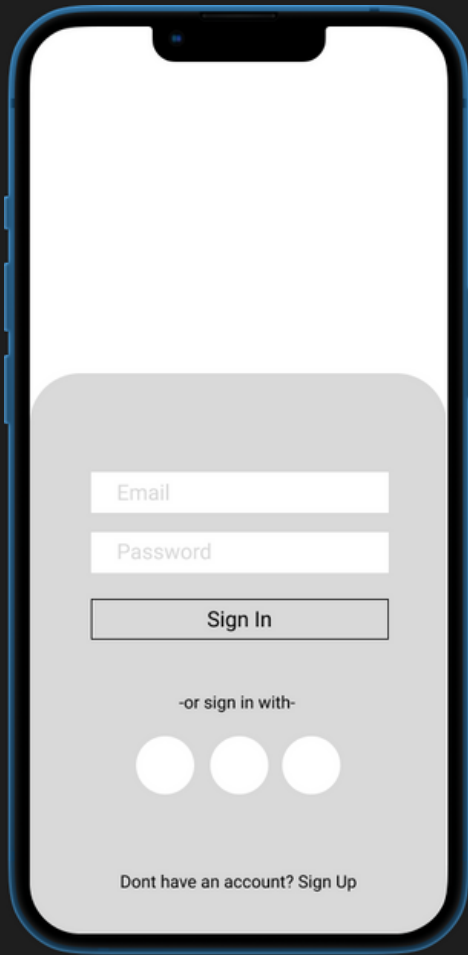
Niraksha

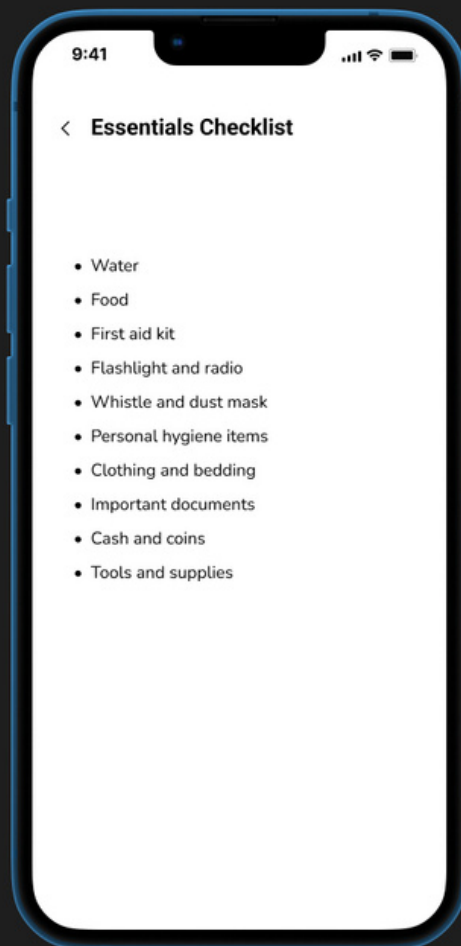

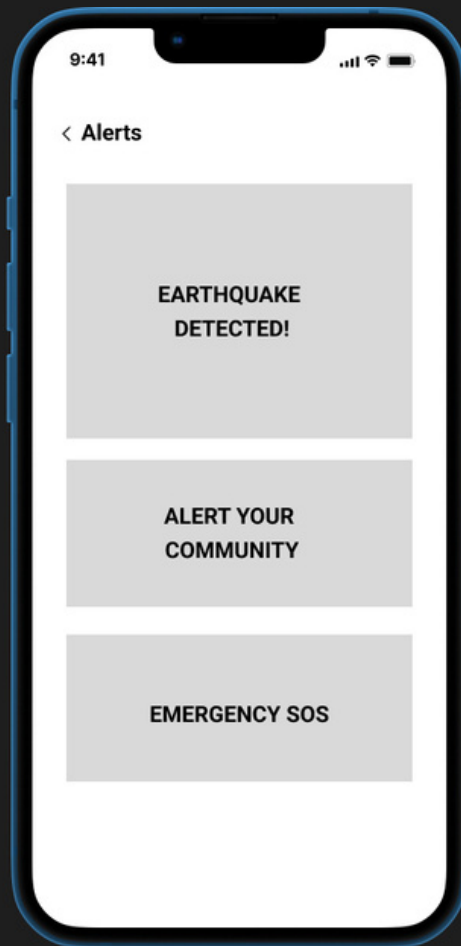
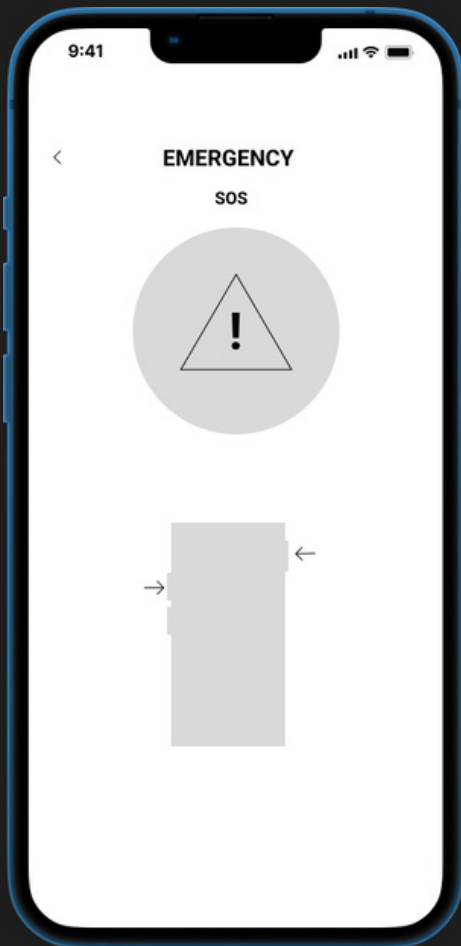
A disaster management app

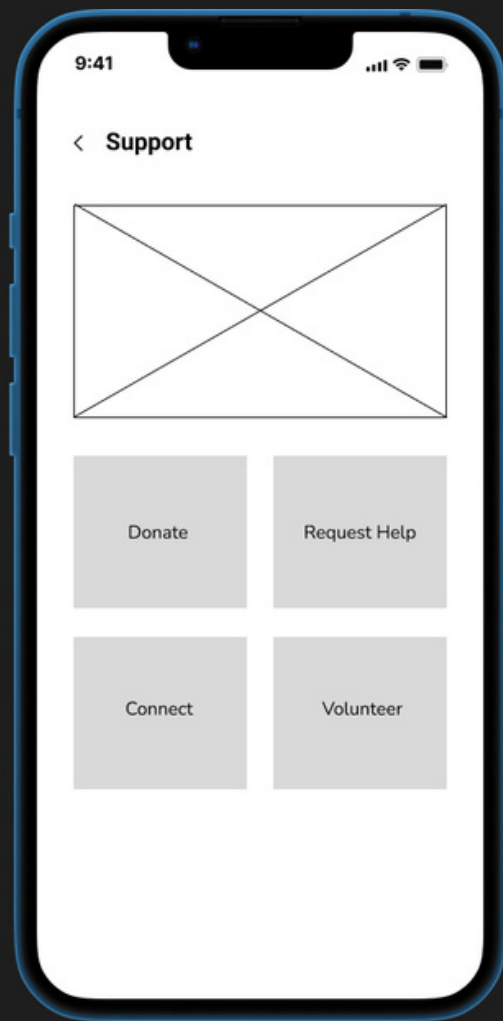
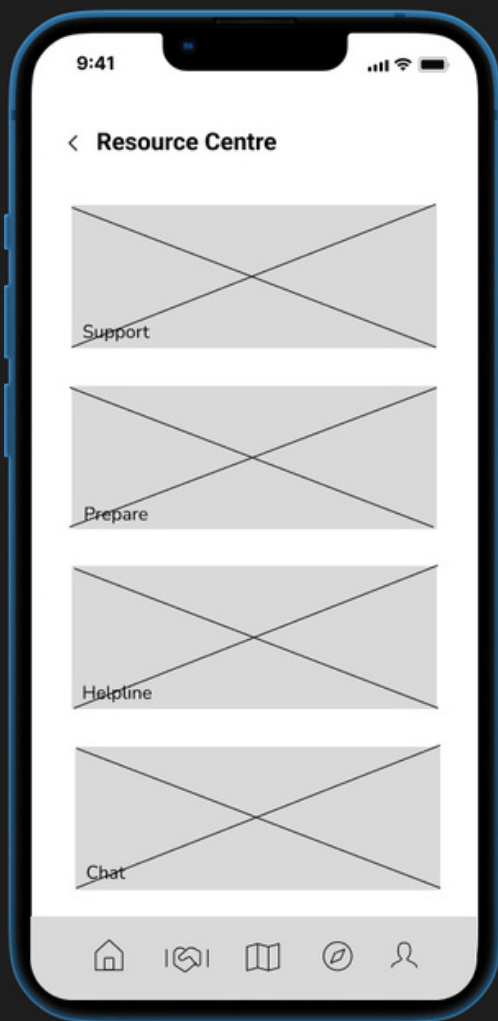
Name- Enya Mishra

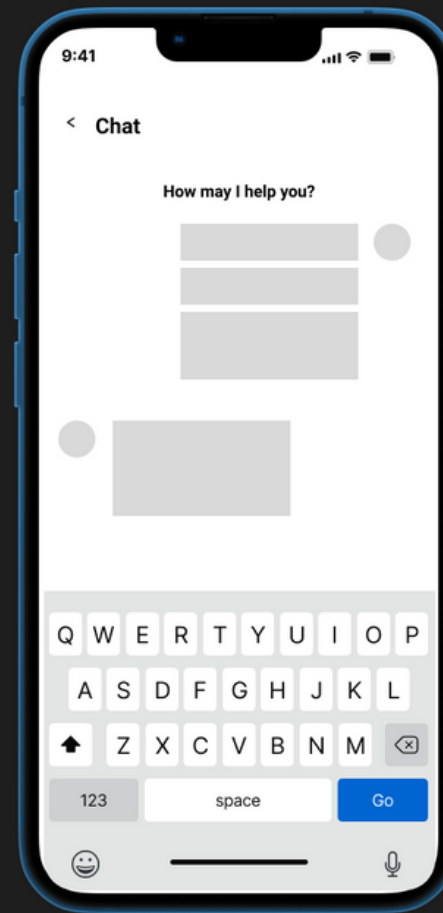
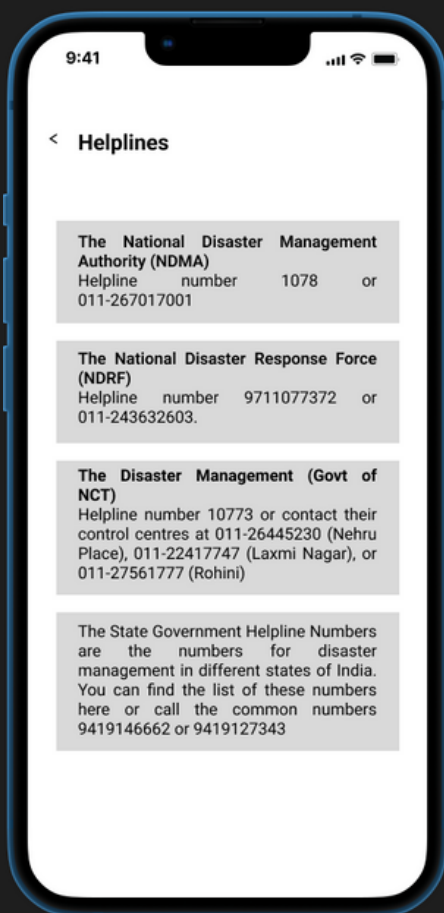

Creators ID- PD3573

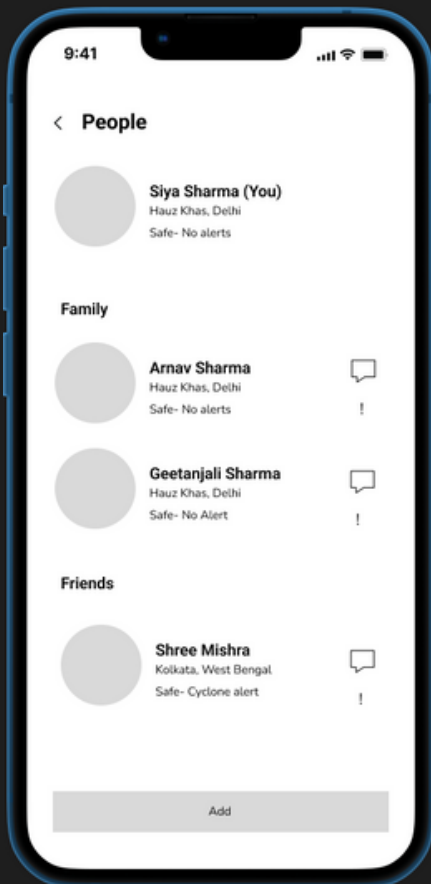
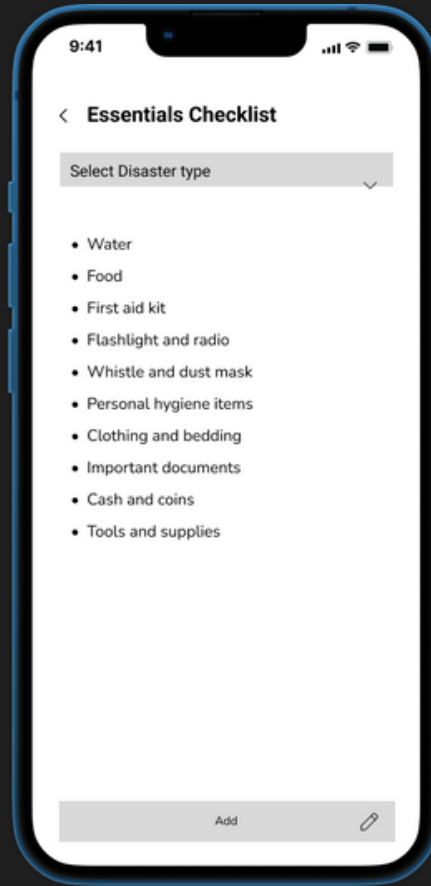
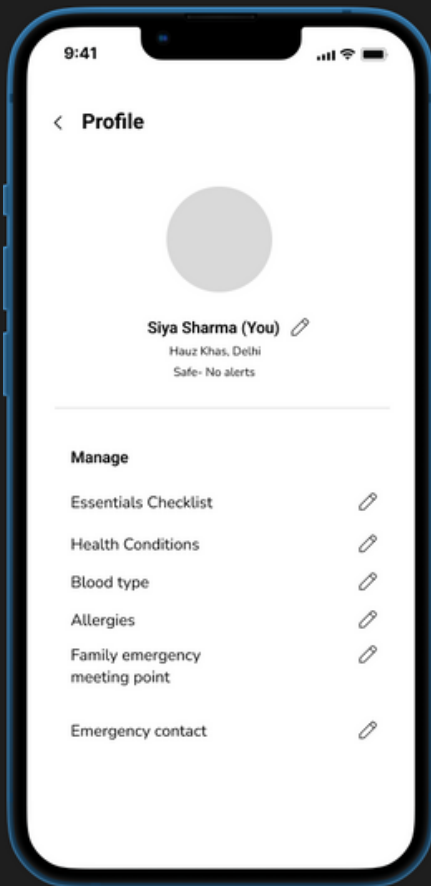
Wireframes


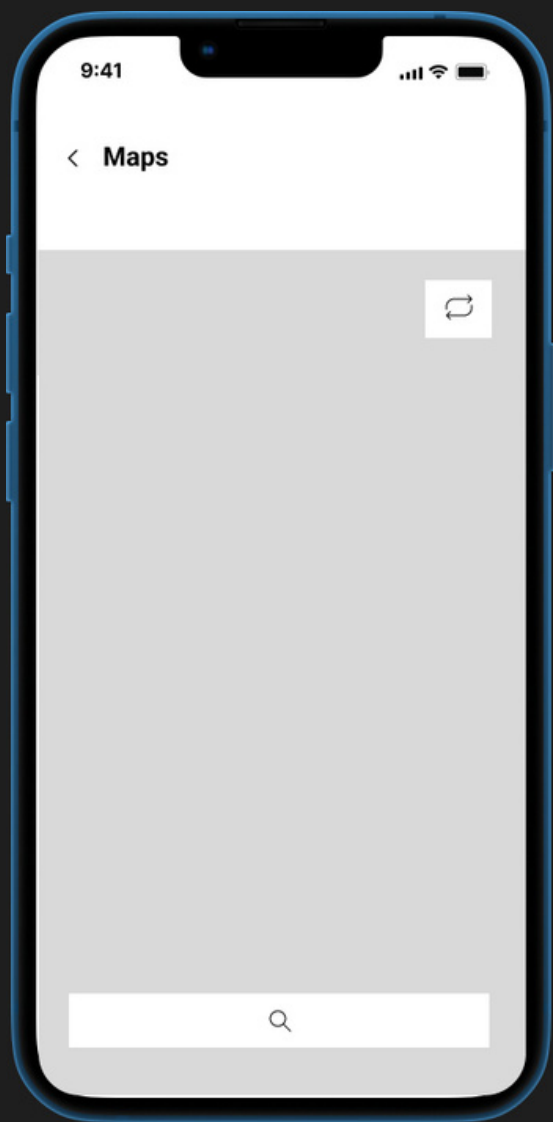


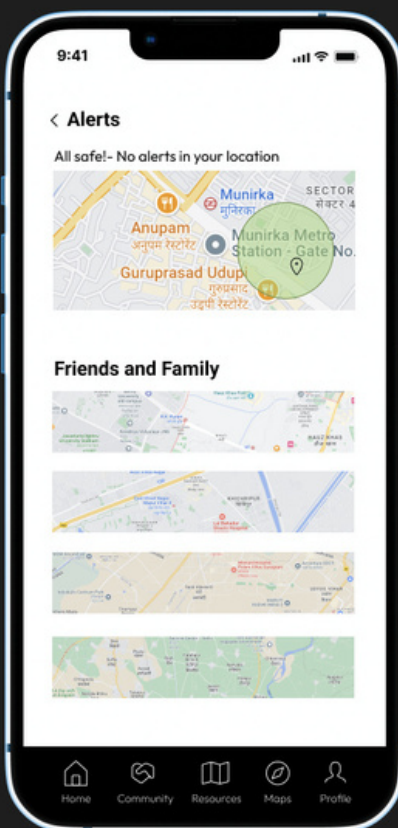
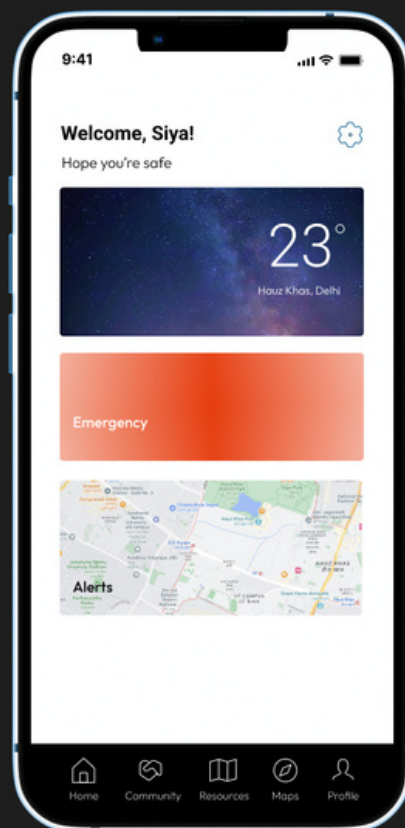
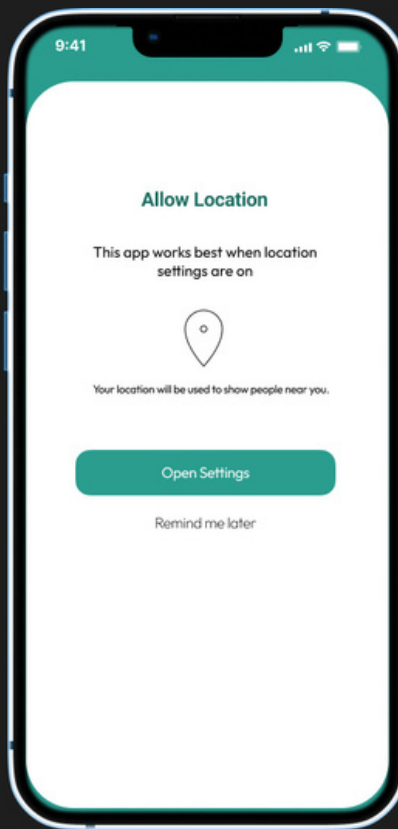
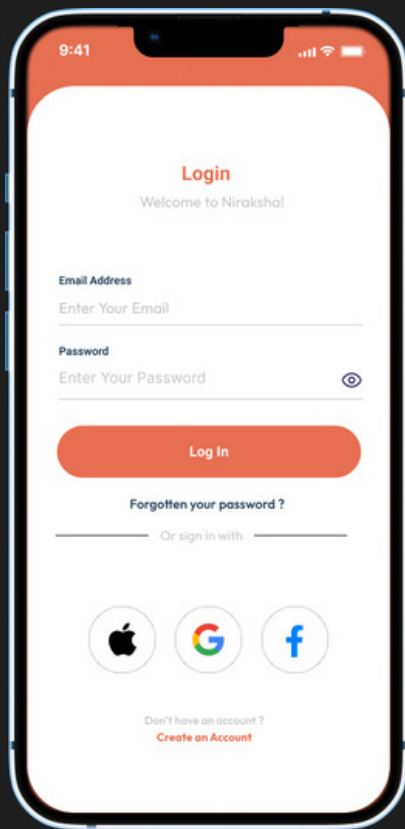






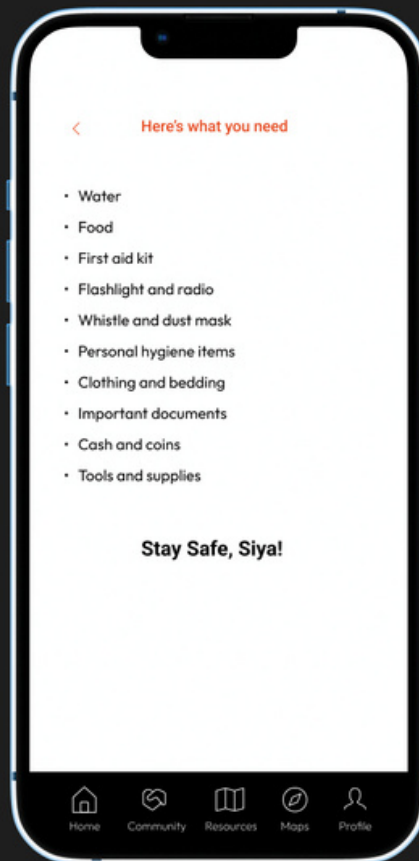
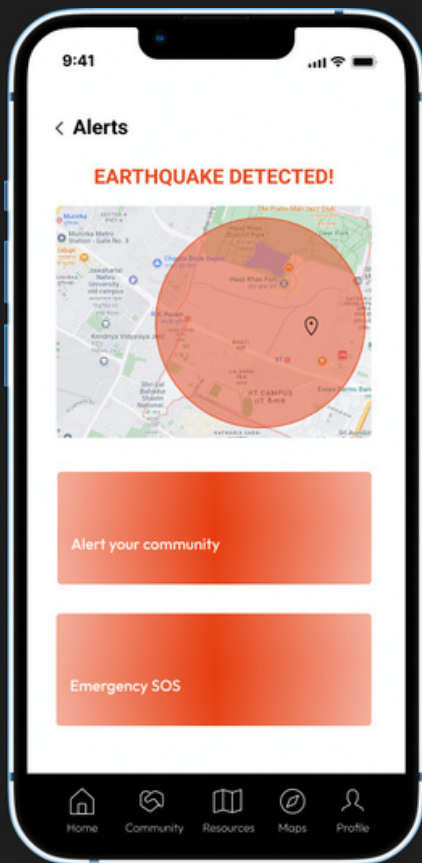




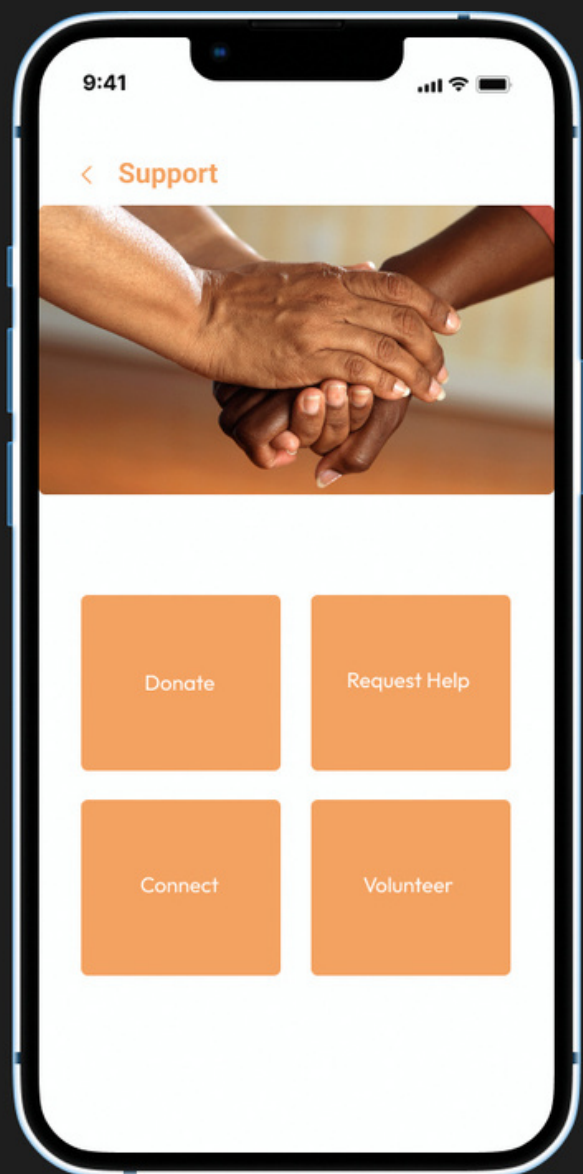
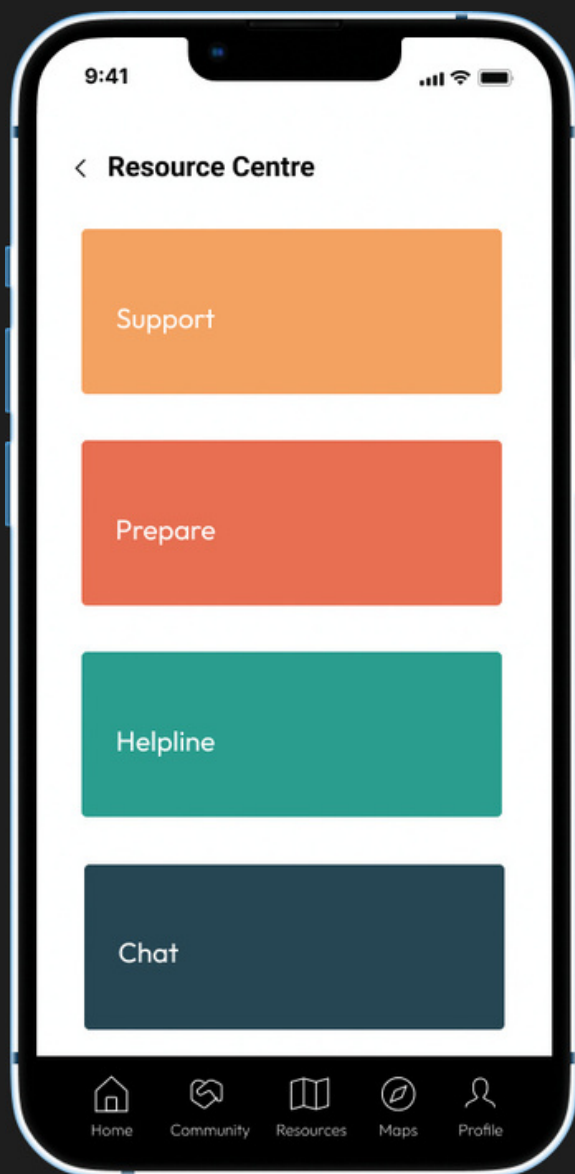


Final Frames

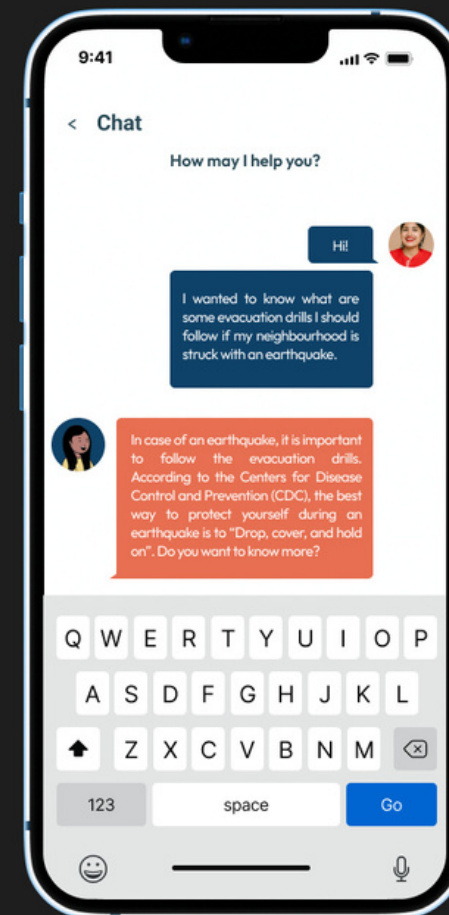
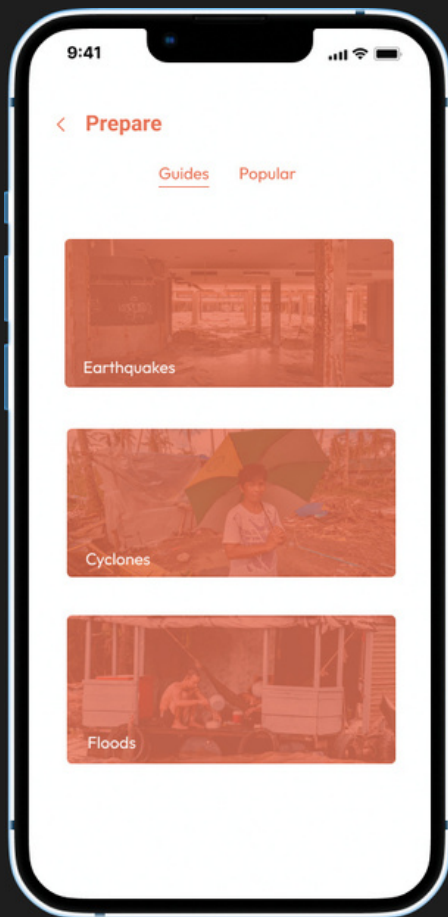
The home page consists of an alert bar, and Emergency SOS button and a bar which displays the weather. The alert bar displays any alerts regarding you or your friends and family on the app. It shows any impending natural/man-made disaster based off of the location of the respective person.

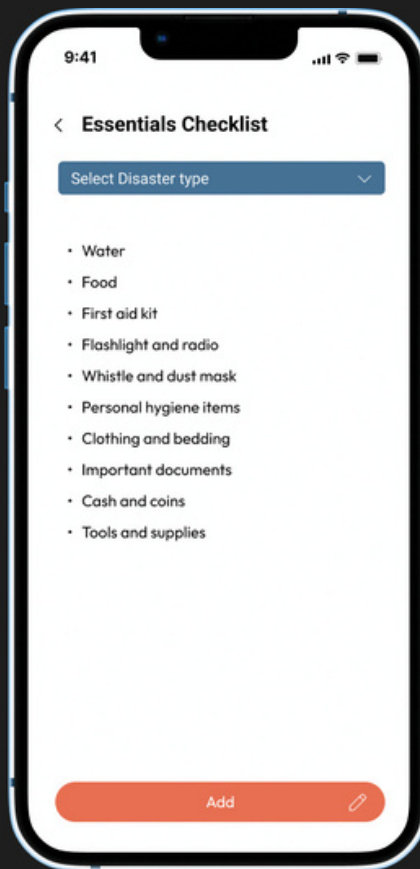
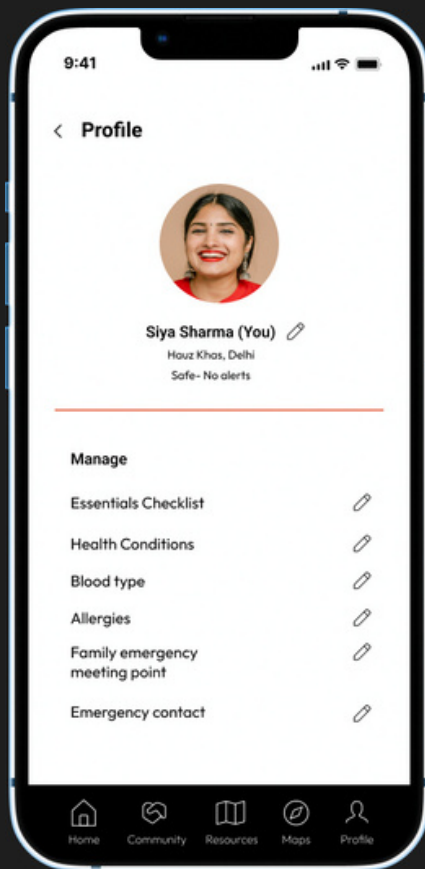


Upon the usage of the Emergency SOS button, the app automatically sends out your location to the people you have listed as Emergency Contacts. Moreover, it also contacts disaster management nearby based on location. The weather bar displays the weather with real-time updates for the user to be able to analyse the situation in case of weather-related calamities(storms, snowstorms, etc.)

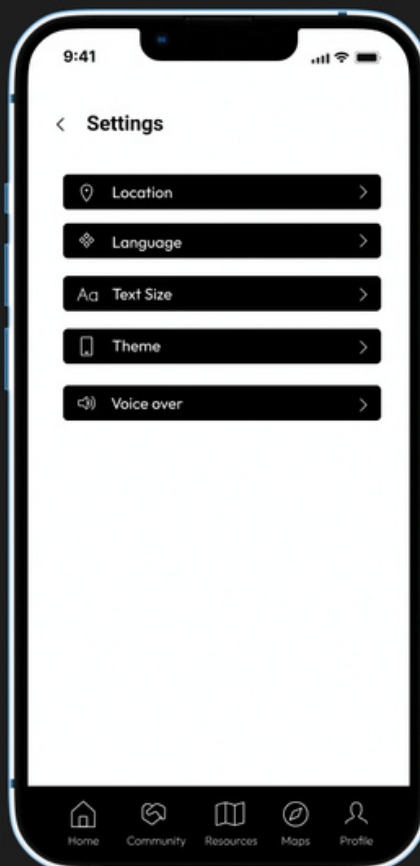
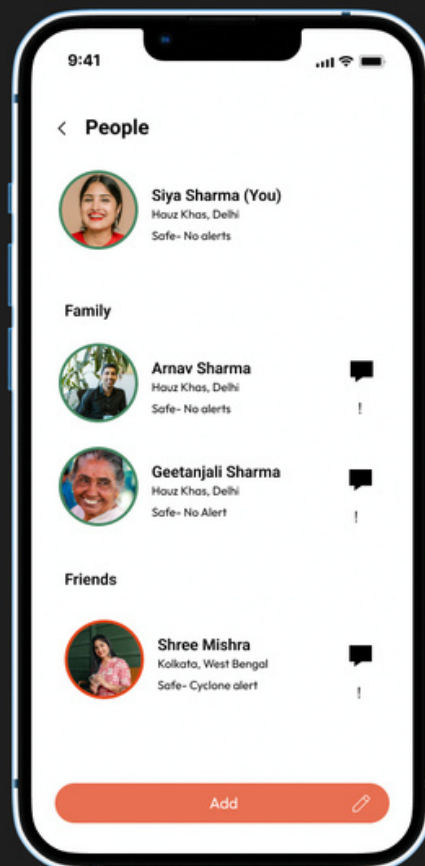


The Resource Centre has four segments: support, prepare, helpline, and chat. The support section allows users to donate to disaster management organizations or volunteer to help in the event of a disaster. The prepare section includes guides and articles on how to prepare for a disaster, as well as video guides. The helpline section provides contact information for emergency authorities and allows users to contact them directly from the app. The chat section allows users to chat with a person behind the scenes if they have any questions or difficulties using the app.






The Profile Section of the app provides the users with a checklist in which the user can add items they could potentially need in the case of a disaster. The app also provides an essentials list for such disasters on its own so the user has a guide to go off of. In addition to that, the profile section also incorporates a friends and family section where the user can add other users of the app. This allows the user to track their location and to see whether or not is their disaster in their proximity. In case of situations like these, the app permits the user to alert/contact their friends and families they've listed in the app.



The settings grants the user to change the language of the app which includes various local languages so the app is displayed in the preferred language of the user. Users can customize the app's font size and enable a voiceover option that reads aloud all text within the app.



This section allows the user to alert people within your proximity if you have been stuck with a disaster. It also displays whether users in your proximity are affected with the same disaster with a green/red dot next to their names. All of this is displayed on a map, which also exhibits areas of disaster updated in real time.

Flow

Niraksha is your indispensable ally dedicated to enhancing societal well-being. With a carefully curated color palette symbolizing safety and security, Niraksha is your ultimate source for preparedness, information, and protection during both natural and man-made disasters. Committed to user-centric design, we prioritize real-time updates, ensuring individuals are empowered to efficiently navigate crisis situations. In a world where safety is paramount, Niraksha stands as your trusted companion, bridging the gap between readiness and response.




D34D27



27578A



4D968B



E8E8E8



E63D0F



E2814A



448663



738D52